

CM2305  
CS-15-154

Form 9-1366  
(April 2015)

U.S. Department of the Interior  
U.S. Geological Survey  
Joint Funding Agreement  
FOR  
Water Resource Investigations

Agreement#: 16ESMPG0000022  
Customer#: 600005126  
Project #: MP00  
TIN #: 59-1863042  
USGS DUNS #: 191497072

Fixed Cost Agreement YES[ X ] NO[ ]

THIS AGREEMENT is entered into as of the October 1, 2016, by the U.S. GEOLOGICAL SURVEY, South Atlantic Water Science Center, UNITED STATES DEPARTMENT OF THE INTERIOR, party of the first part, and the Nassau County party of the second part.

1. The parties hereto agree that subject to the availability of appropriations and in accordance with their respective authorities there shall be maintained in cooperation "for the new gage 02231175 St.Marys at Ferry Landing, near Folkston, GA," herein called the program. The USGS legal authority is 43 USC 36C; 43 USC 50, and 43 USC 50b.

2. The following amounts shall be contributed to cover all of the cost of the necessary field and analytical work directly related to this program. 2(b) include In-Kind-Services in the amount of \$0.00

- (a) by the party of the first part during the period  
October 1, 2016 to September 30, 2017
- (b) \$3,500 by the party of the second part during the period  
October 1, 2016 to September 30, 2017
- (c) Contributions are provided by the party of the first part through other USGS regional or national programs, in the amount of :

Description of the USGS regional/national program:

- (d) Additional or reduced amounts by each party during the above period or succeeding periods as may be determined by mutual agreement and set forth in an exchange of letters between the parties
- (e) The performance period may be changed by mutual agreement and set forth in an exchange of letters between the parties.

3. The costs of this program may be paid by either party in conformity with the laws and regulations respectively governing each party.

4. The field and analytical work pertaining to this program shall be under the direction of or subject to periodic review by an authorized representative of the party of the first part.

5. The areas to be included in the program shall be determined by mutual agreement between the parties hereto or their authorized representatives. The methods employed in the field and office shall be those adopted by the party of the first part to insure the required standards of accuracy subject to modification by mutual agreement.

6. During the course of this program, all field and analytical work of either party pertaining to this program shall be open to the inspection of the other party, and if the work is not being carried on in a mutually satisfactory manner, either party may terminate this agreement upon 60 days written notice to the other party.

7. The original records resulting from this program will be deposited in the office of origin of those records. Upon request, copies of the original records will be provided to the office of the other party.

8. The maps, records or reports resulting from this program shall be made available to the public as promptly as possible. The maps, records or reports normally will be published by the party of the first part. However, the party of the second part reserves the right to publish the results of this program and, if already published by the party of the first part shall, upon request; be furnished by the party of the first part; at cost, impressions suitable for purposes of reproduction similar to that for which the original copy was prepared. The maps, records or reports published by either party shall contain a statement of the cooperative relations between the parties.

9. USGS will issue billings utilizing Department of the Interior Bill for Collection (form DI-1040). Billing documents are to be rendered annually. Payments of bills are due within 60 days after the billing date. If not paid by the due date, interest will be charged at the current Treasury rate for each 30 day period, or portion thereof, that the payment is delayed beyond the due date. (31 USC 3717; Comptroller General File B-212222, August 23, 1983.)

Form 9-1366  
(April 2015)

U.S. Department of the Interior  
U.S. Geological Survey  
Joint Funding Agreement  
FOR  
Water Resource Investigations

Agreement#: 16ESMPG00000022  
Customer#: 6000005126  
Project #: MP00  
TIN #: 59-1863042  
USGS DUNS #: 191497072

**USGS Technical Point of Contact**

Name: Brian McCallum  
Data Chief  
Address: 1770 Corporate Drive Suite 500  
Norcross, GA 30093  
Telephone: (678) 924-6672  
Fax: (678) 924-6710  
Email: bemccall@usgs.gov

**Customer Technical Point of Contact**

Name: J.Scott Herring  
P.E., Public Works Director  
Address: 96161 Nassau Place  
Yulee, Florida 32097  
Telephone: (904) 530-6225  
Fax: (904) 491-3611  
Email: sherring@nassaucountyfl.com

**USGS Billing Point of Contact**

Name: Crystal Stallworth  
Budget Analyst  
Address: 1770 Corporate Drive Suite 500  
Norcross, GA 30093  
Telephone: (678) 924-6691  
Fax: (678) 924-6710  
Email: castallw@usgs.gov

**Customer Billing Point of Contact**

Name: Ted Selby  
County Manager  
Address: 96135 Nassau Place Suite 1  
Yulee, Florida 32097  
Telephone: (904) 530-6010  
Fax: (904) 321-5784  
Email: tselby@nassaucountyfl.com


U.S. Geological Survey  
United States  
Department of Interior

Nassau County


Signature


By  Date: Feb 25, 2016  
Name: Brian E. McCallum  
Title: Acting Director

Signatures

By  Date: 4-11-16  
Name: Walter J. Boatright  
Title: Chairman

Attestation: Only to Authenticity as to  
Chairman's Signature

By  Date: 4/13/16  
Name: John A. Crawford  
Title: Ex-Officio Clerk mnp  
4-12-16

By  Date: 4-11-16  
Name: Michael S. Mullin  
Title: County Attorney